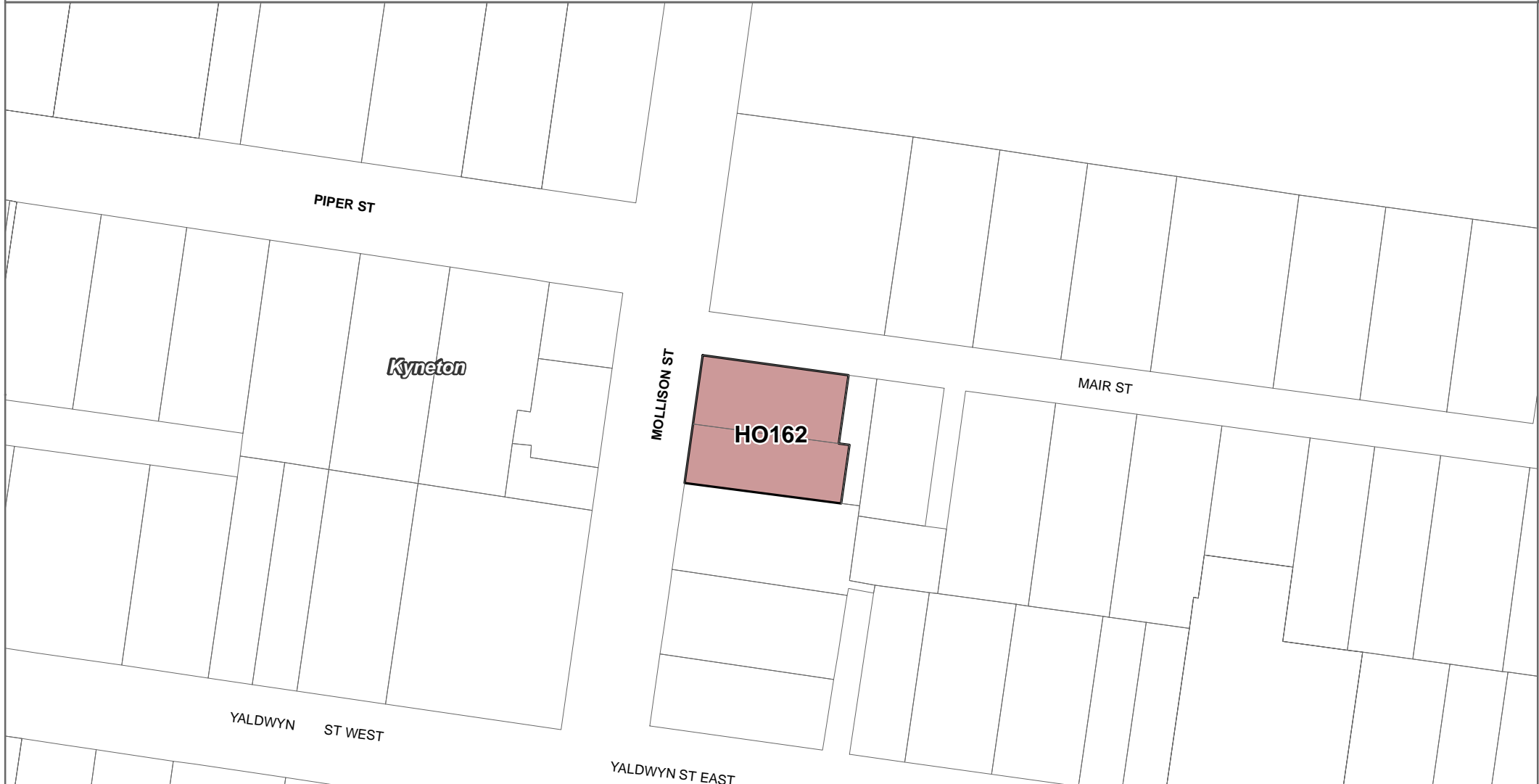


# MACEDON RANGES PLANNING SCHEME - LOCAL PROVISION AMENDMENT C126macr



**LEGEND**

- HO - Heritage Overlay
- Local Government Area

**Disclaimer**  
 This publication may be of assistance to you but the State of Victoria and its employees do not guarantee that the publication is without flaw of any kind or is wholly appropriate for your particular purposes and therefore disclaims all liability for any error, loss or other consequence which may arise from you relying on any information in this publication.

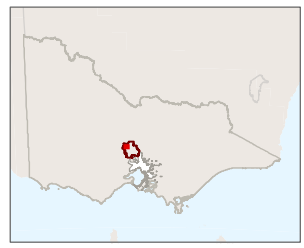
© The State of Victoria Department of Environment, Land, Water and Planning 2020

Planning Group  
 Print Date: 3/02/2020  
 Amendment Version: 2

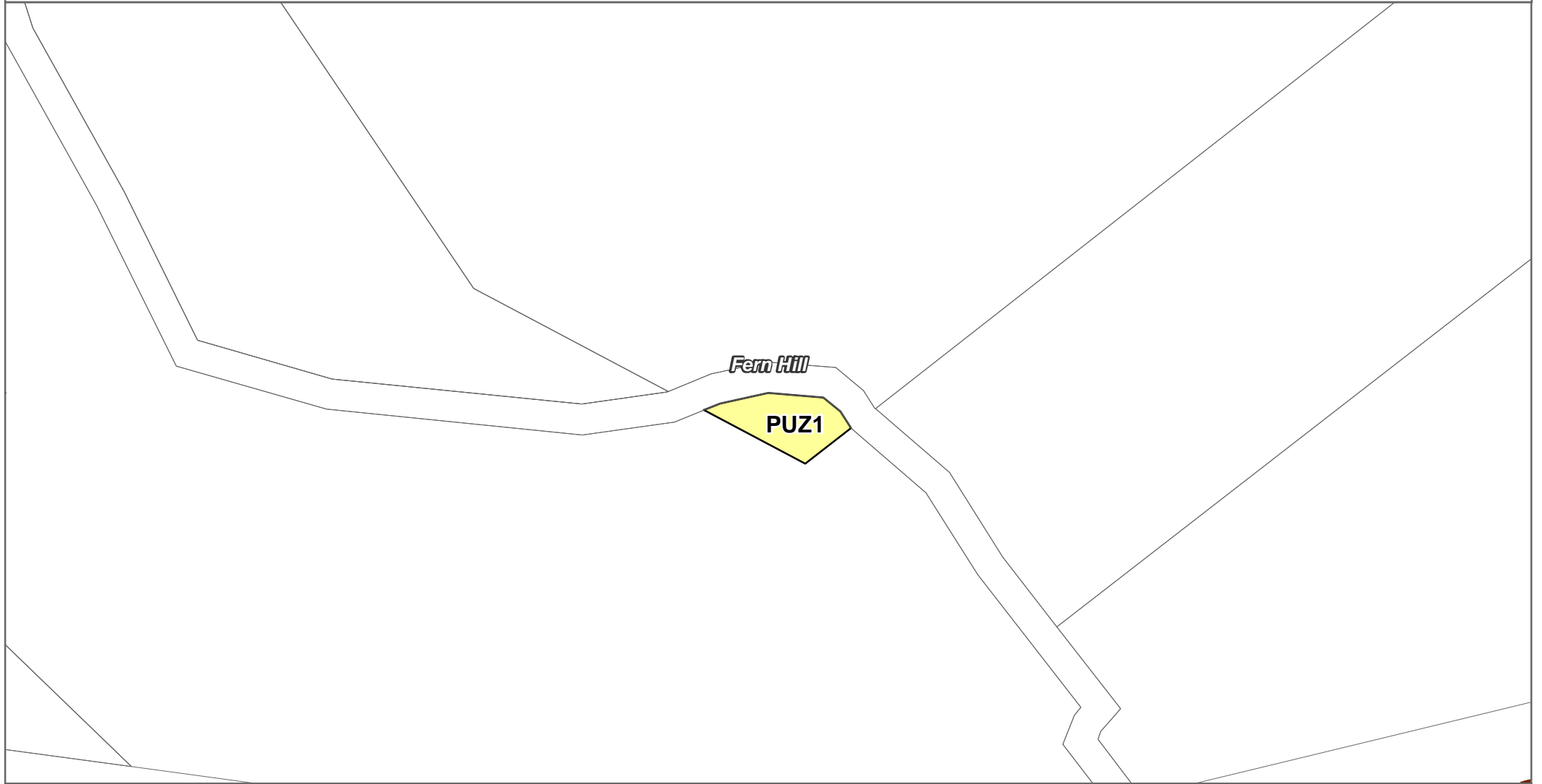
NORTH





Part of Planning Scheme Map 13HO1



# MACEDON RANGES PLANNING SCHEME - LOCAL PROVISION AMENDMENT C126macr



## LEGEND

-  PUZ1 - Public Use Zone-Service and Utility
-  Local Government Area

## Disclaimer

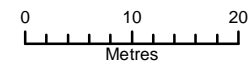
This publication may be of assistance to you but the State of Victoria and its employees do not guarantee that the publication is without flaw of any kind or is wholly appropriate for your particular purposes and therefore disclaims all liability for any error, loss or other consequence which may arise from you relying on any information in this publication.

© The State of Victoria Department of Environment, Land, Water and Planning 2020

Planning Group

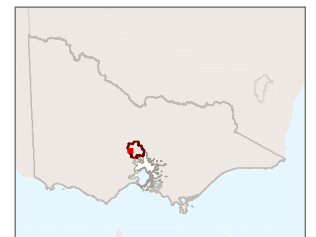
Print Date: 3/02/2020

Amendment Version: 2

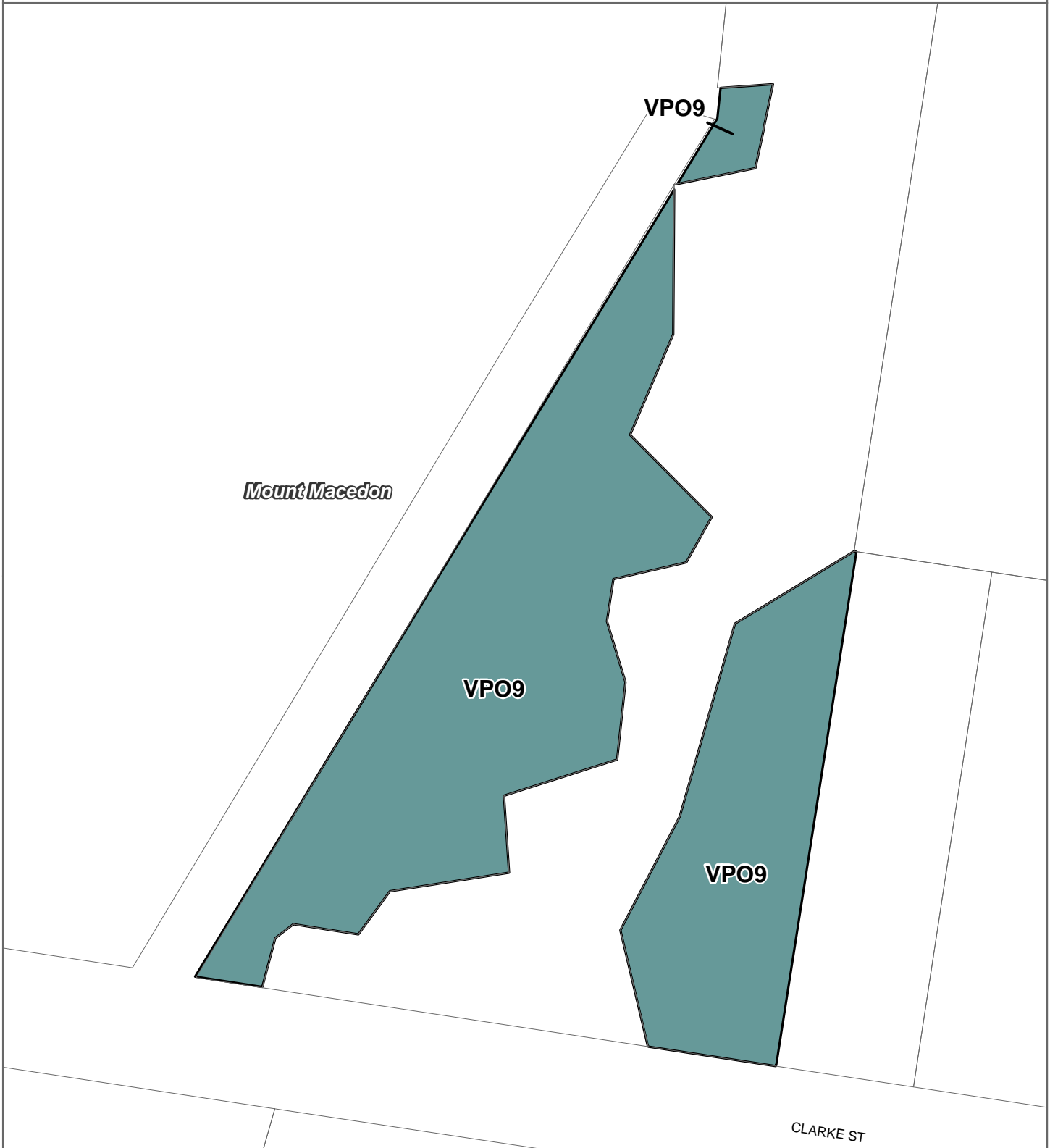


Environment,  
Land, Water  
and Planning



Part of Planning Scheme Map 22

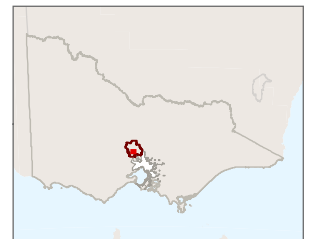


MACEDON RANGES PLANNING SCHEME - LOCAL PROVISION  
**AMENDMENT C126macr**



**LEGEND**

-  VPO9 - Vegetation Protection Overlay - Schedule 9
-  Local Government Area



Part of Planning Scheme Map 27VPO9

**Disclaimer**

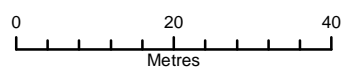
This publication may be of assistance to you but the State of Victoria and its employees do not guarantee that the publication is without flaw of any kind or is wholly appropriate for your particular purposes and therefore disclaims all liability for any error, loss or other consequence which may arise from you relying on any information in this publication.

© The State of Victoria Department of Environment, Land, Water and Planning 2020

Planning Group

Print Date: 3/02/2020

Amendment Version: 2





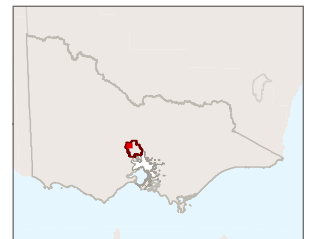
Environment,  
Land, Water  
and Planning

MACEDON RANGES PLANNING SCHEME - LOCAL PROVISION  
**AMENDMENT C126macr**



**LEGEND**

-  HO - Heritage Overlay
-  Local Government Area



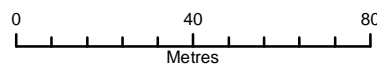
Part of Planning Scheme Map 13HO1

**Disclaimer**

This publication may be of assistance to you but the State of Victoria and its employees do not guarantee that the publication is without flaw of any kind or is wholly appropriate for your particular purposes and therefore disclaims all liability for any error, loss or other consequence which may arise from you relying on any information in this publication.

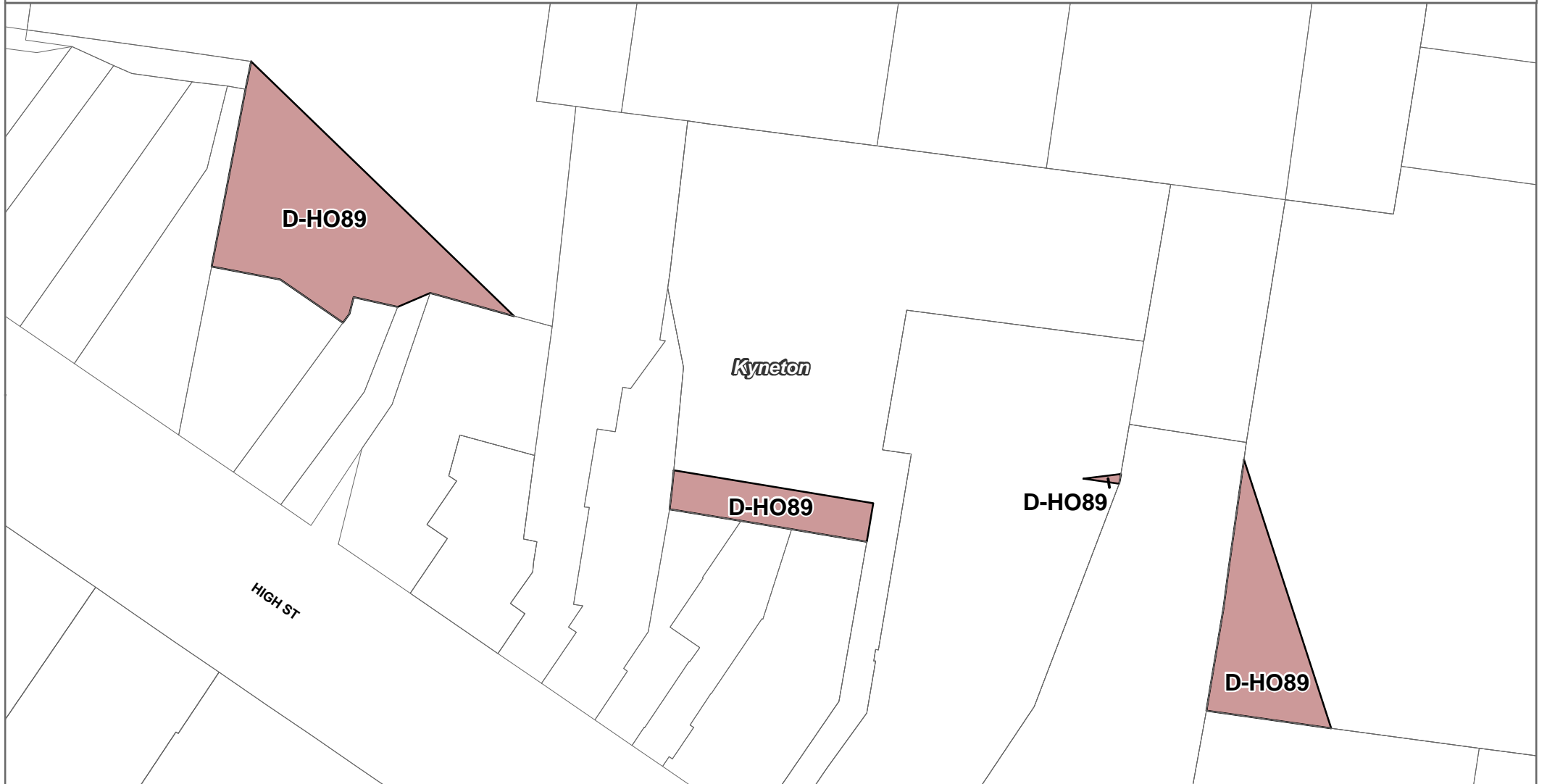
© The State of Victoria Department of Environment, Land, Water and Planning 2020

Planning Group  
 Print Date: 3/02/2020  
 Amendment Version: 2





Environment,  
 Land, Water  
 and Planning

# MACEDON RANGES PLANNING SCHEME - LOCAL PROVISION AMENDMENT C126macr



## LEGEND

-  D-HO - Area to be deleted from a Heritage Overlay
-  Local Government Area

## Disclaimer

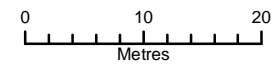
This publication may be of assistance to you but the State of Victoria and its employees do not guarantee that the publication is without flaw of any kind or is wholly appropriate for your particular purposes and therefore disclaims all liability for any error, loss or other consequence which may arise from you relying on any information in this publication.

© The State of Victoria Department of Environment, Land, Water and Planning 2020

Planning Group

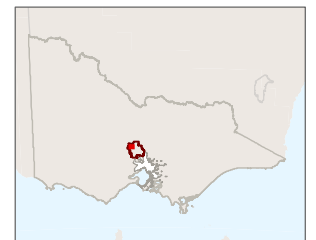
Print Date: 3/02/2020

Amendment Version: 2



Environment,  
Land, Water  
and Planning

Part of Planning Scheme Map 13HO1

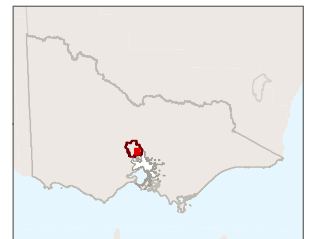


# MACEDON RANGES PLANNING SCHEME - LOCAL PROVISION AMENDMENT C126macr



**LEGEND**

- D-ESO - Area to be deleted from an Environmental Significance Overlay
- Local Government Area



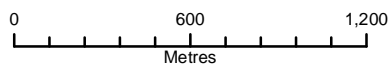
Part of Planning Scheme Maps 28ESO, 30ESO & 40ESO

**Disclaimer**

This publication may be of assistance to you but the State of Victoria and its employees do not guarantee that the publication is without flaw of any kind or is wholly appropriate for your particular purposes and therefore disclaims all liability for any error, loss or other consequence which may arise from you relying on any information in this publication.

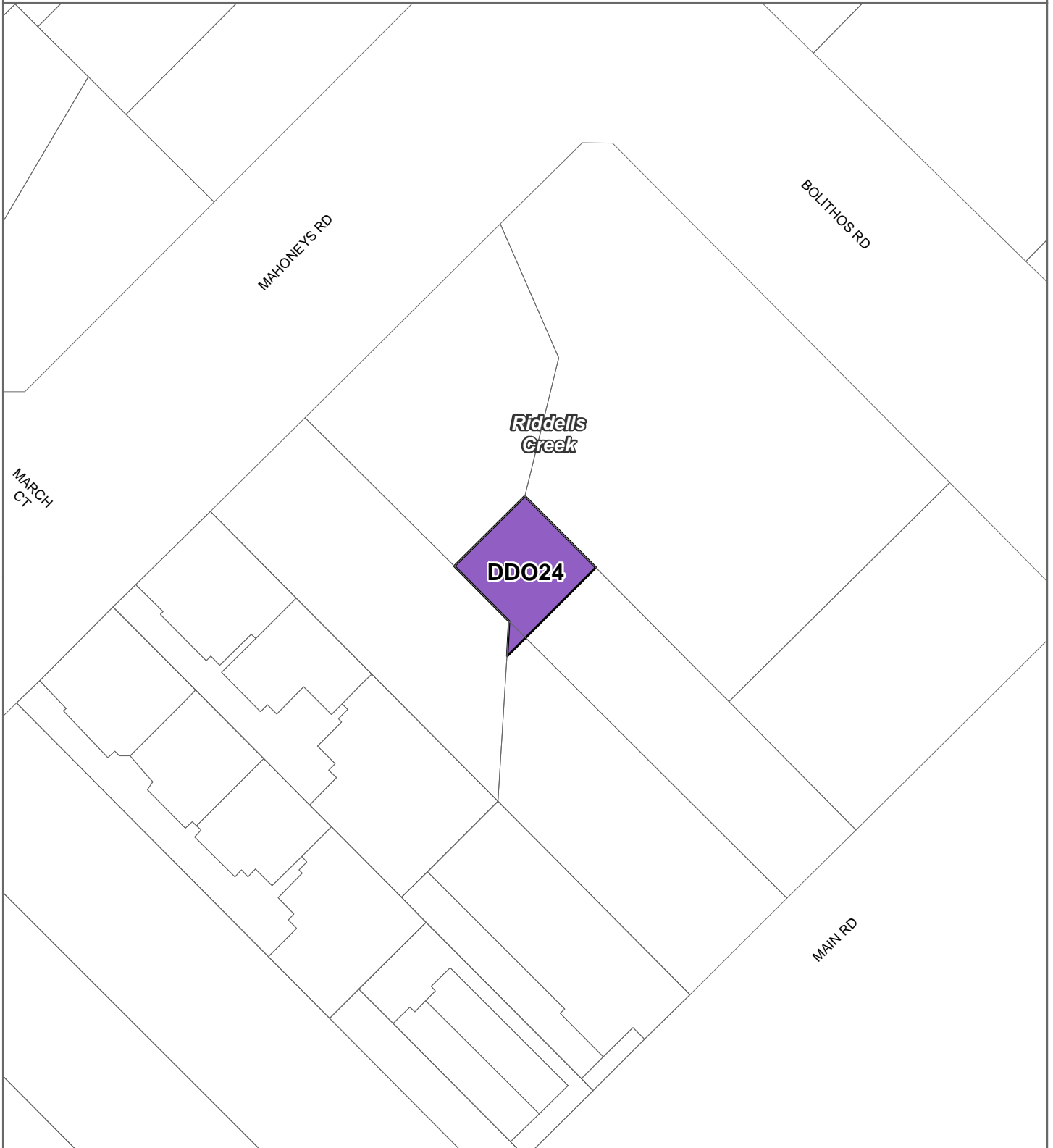
© The State of Victoria Department of Environment, Land, Water and Planning 2020

Planning Group  
Print Date: 3/02/2020  
Amendment Version: 2





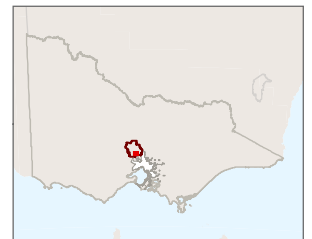
Environment,  
Land, Water  
and Planning

MACEDON RANGES PLANNING SCHEME - LOCAL PROVISION  
**AMENDMENT C126macr**



**LEGEND**

-  DDO24 - Design and Development Overlay - Schedule 24
-  Local Government Area



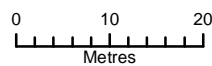
Part of Planning Scheme Map 39DDO

**Disclaimer**

This publication may be of assistance to you but the State of Victoria and its employees do not guarantee that the publication is without flaw of any kind or is wholly appropriate for your particular purposes and therefore disclaims all liability for any error, loss or other consequence which may arise from you relying on any information in this publication.

© The State of Victoria Department of Environment, Land, Water and Planning 2020

Planning Group  
 Print Date: 3/02/2020  
 Amendment Version: 2





Environment,  
 Land, Water  
 and Planning

# MACEDON RANGES PLANNING SCHEME - LOCAL PROVISION AMENDMENT C126macr




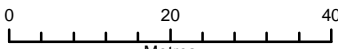
### LEGEND

-  D-DDO - Area to be deleted from a Design and Development Overlay
-  Local Government Area

**Disclaimer**  
This publication may be of assistance to you but the State of Victoria and its employees do not guarantee that the publication is without flaw of any kind or is wholly appropriate for your particular purposes and therefore disclaims all liability for any error, loss or other consequence which may arise from you relying on any information in this publication.

© The State of Victoria Department of Environment, Land, Water and Planning 2020

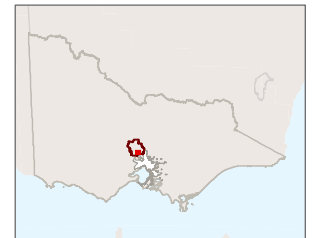
Planning Group  
Print Date: 3/02/2020  
Amendment Version: 2

Metres

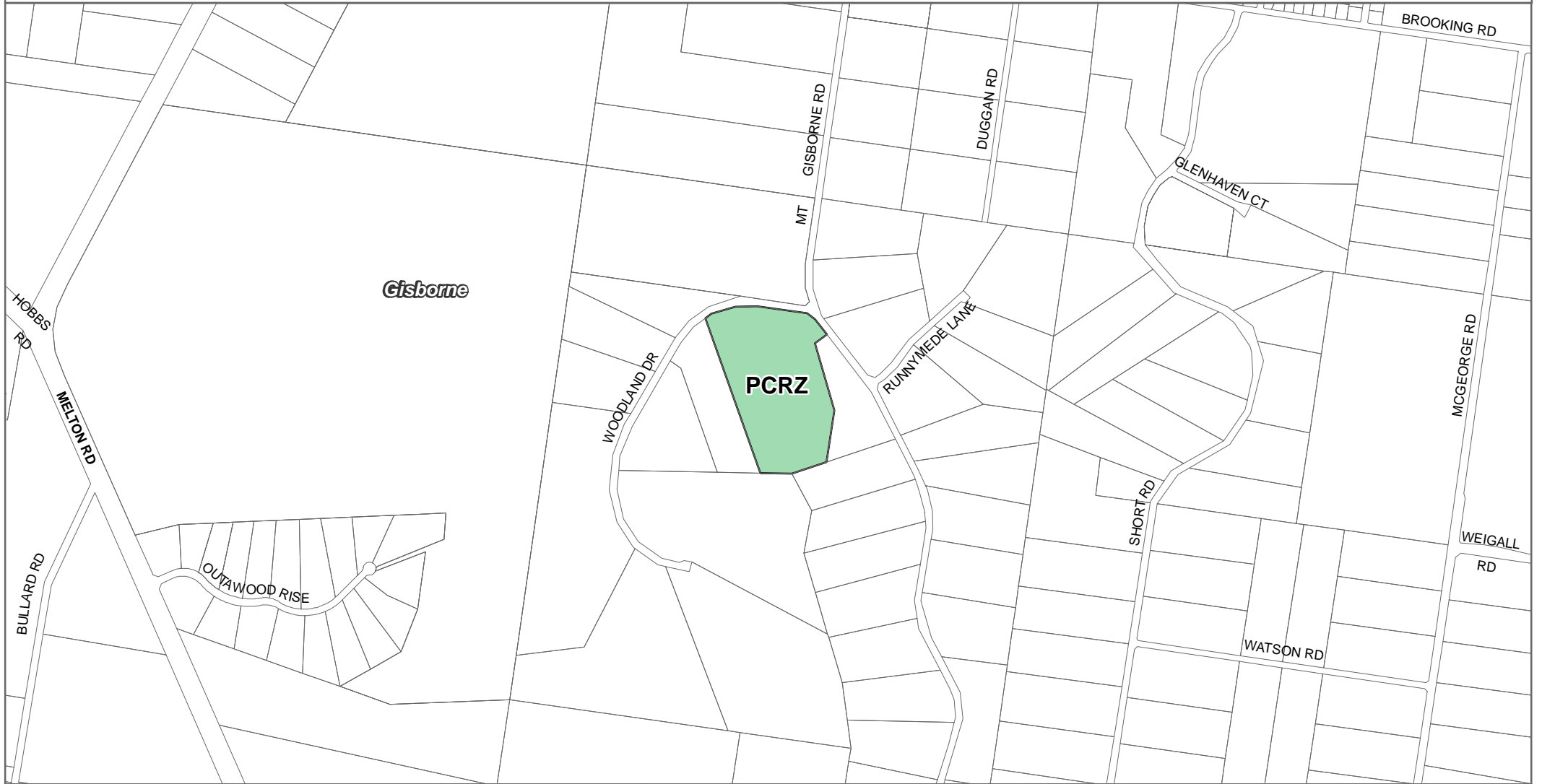


Part of Planning Scheme Map 39DDO





# MACEDON RANGES PLANNING SCHEME - LOCAL PROVISION AMENDMENT C126macr



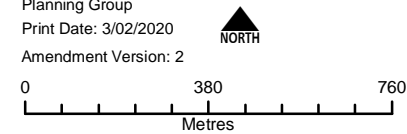
**LEGEND**

- PPRZ - Public Park and Recreation Zone
- Local Government Area

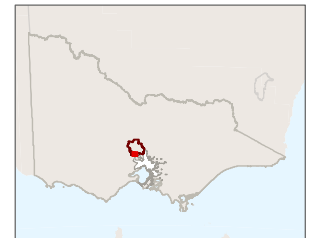
**Disclaimer**  
 This publication may be of assistance to you but the State of Victoria and its employees do not guarantee that the publication is without flaw of any kind or is wholly appropriate for your particular purposes and therefore disclaims all liability for any error, loss or other consequence which may arise from you relying on any information in this publication.

© The State of Victoria Department of Environment, Land, Water and Planning 2020

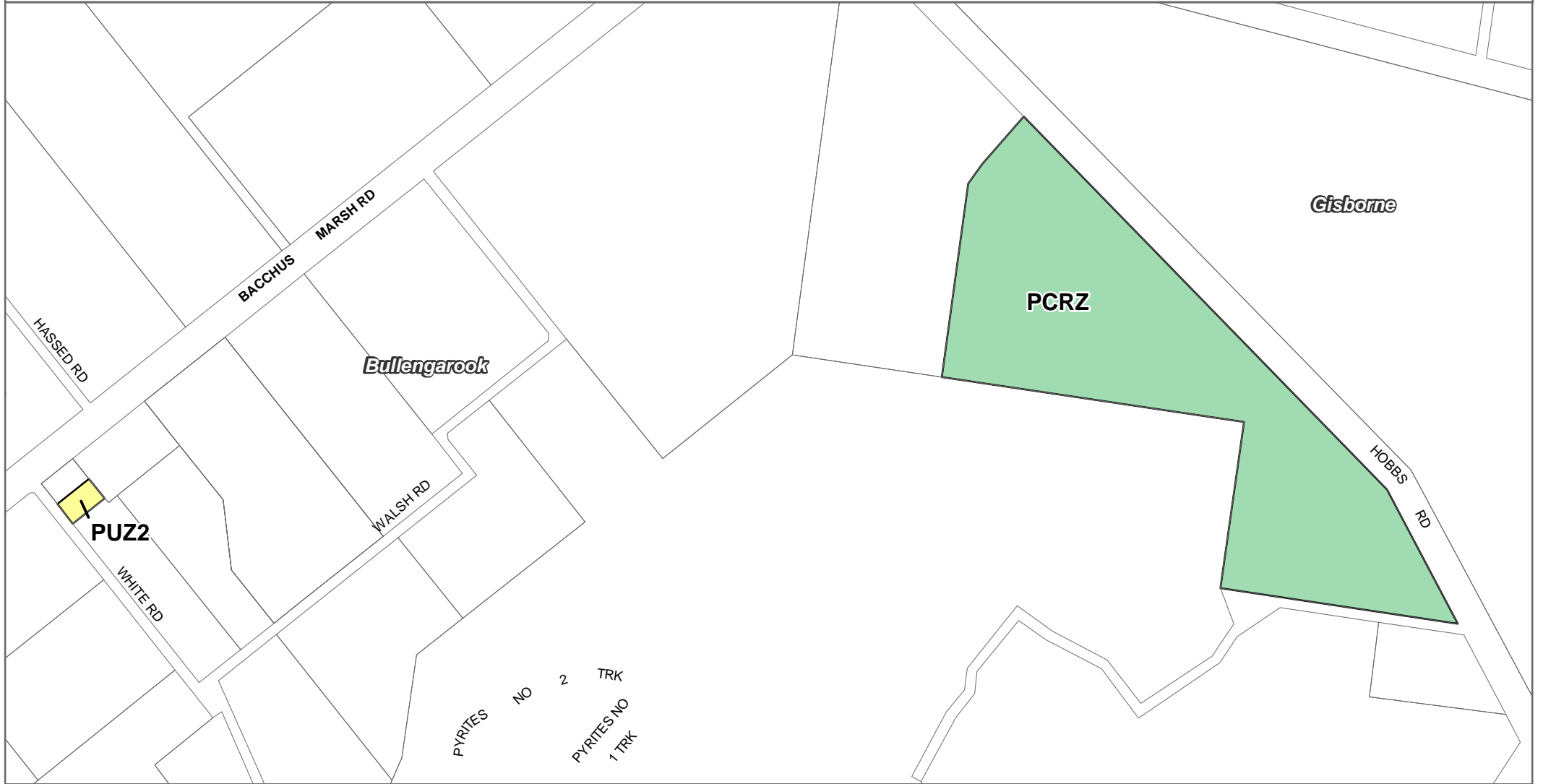
Planning Group  
 Print Date: 3/02/2020  
 Amendment Version: 2



Part of Planning Scheme Map 43



# MACEDON RANGES PLANNING SCHEME - LOCAL PROVISION AMENDMENT C126macr



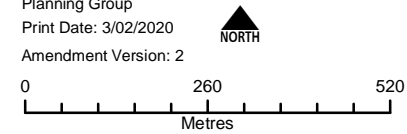
**LEGEND**

- PPRZ - Public Park and Recreation Zone
- PUZ2 - Public Use Zone-Education
- Local Government Area

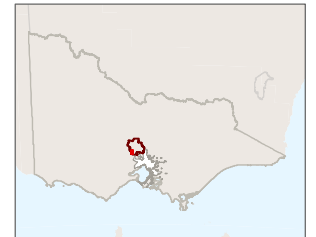
**Disclaimer**  
 This publication may be of assistance to you but the State of Victoria and its employees do not guarantee that the publication is without flaw of any kind or is wholly appropriate for your particular purposes and therefore disclaims all liability for any error, loss or other consequence which may arise from you relying on any information in this publication.

© The State of Victoria Department of Environment, Land, Water and Planning 2020

Planning Group  
 Print Date: 3/02/2020  
 Amendment Version: 2



Part of Planning Scheme Map 33

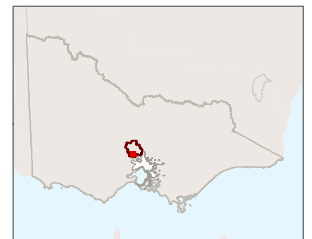


# MACEDON RANGES PLANNING SCHEME - LOCAL PROVISION AMENDMENT C126macr



**LEGEND**

- C1Z - Commercial 1 Zone
- PPRZ - Public Park and Recreation Zone
- Local Government Area

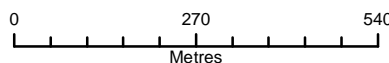


Part of Planning Scheme Map 36

**Disclaimer**

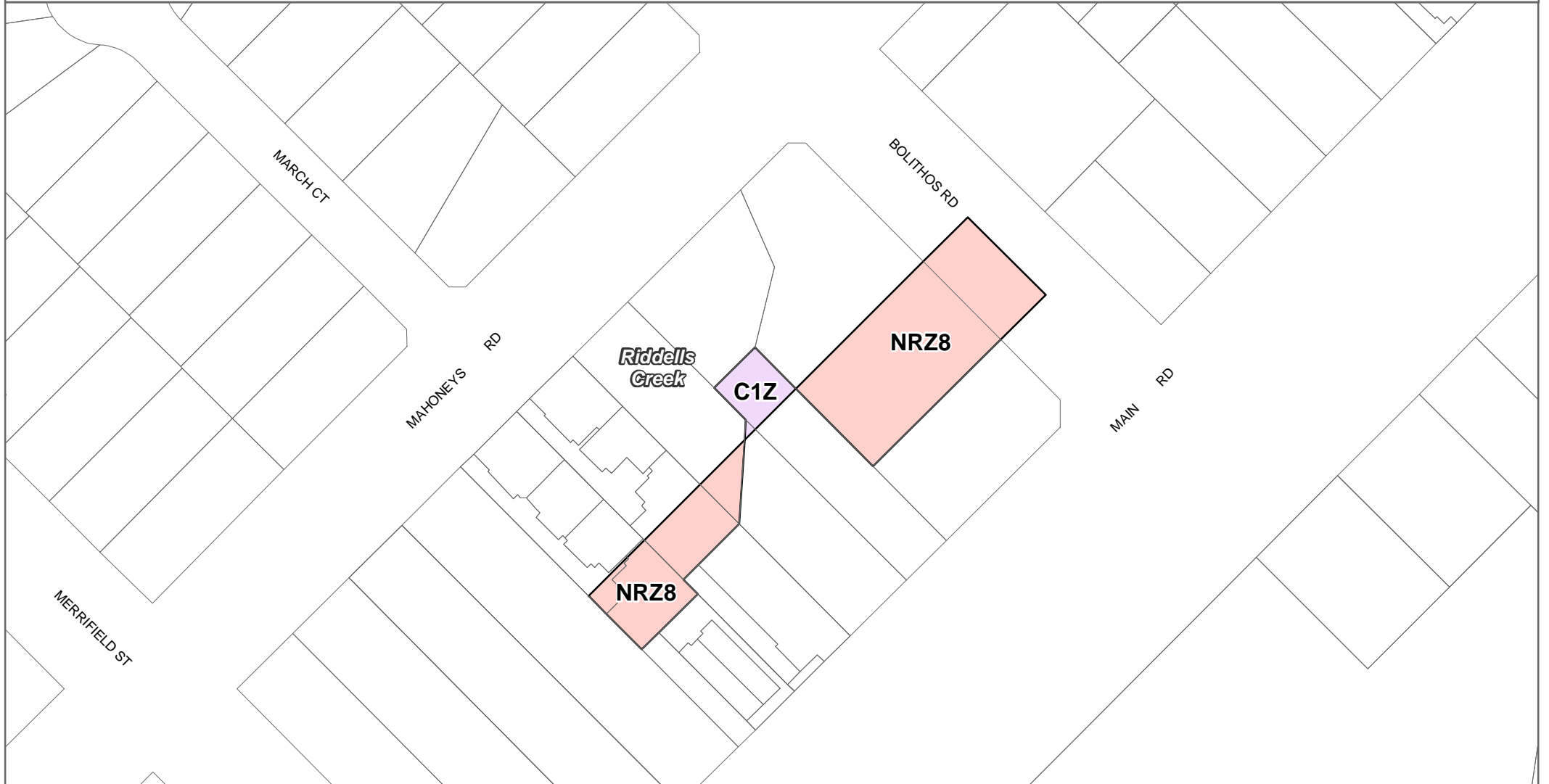
This publication may be of assistance to you but the State of Victoria and its employees do not guarantee that the publication is without flaw of any kind or is wholly appropriate for your particular purposes and therefore disclaims all liability for any error, loss or other consequence which may arise from you relying on any information in this publication.

Planning Group  
Print Date: 3/02/2020  
Amendment Version: 2



Environment,  
Land, Water  
and Planning

# MACEDON RANGES PLANNING SCHEME - LOCAL PROVISION AMENDMENT C126macr



**LEGEND**

- C1Z - Commercial 1 Zone
- NRZ - Neighbourhood Residential Zone
- Local Government Area

**Disclaimer**

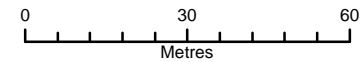
This publication may be of assistance to you but the State of Victoria and its employees do not guarantee that the publication is without flaw of any kind or is wholly appropriate for your particular purposes and therefore disclaims all liability for any error, loss or other consequence which may arise from you relying on any information in this publication.

© The State of Victoria Department of Environment, Land, Water and Planning 2020

Planning Group

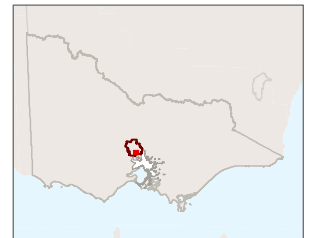
Print Date: 3/02/2020

Amendment Version: 2

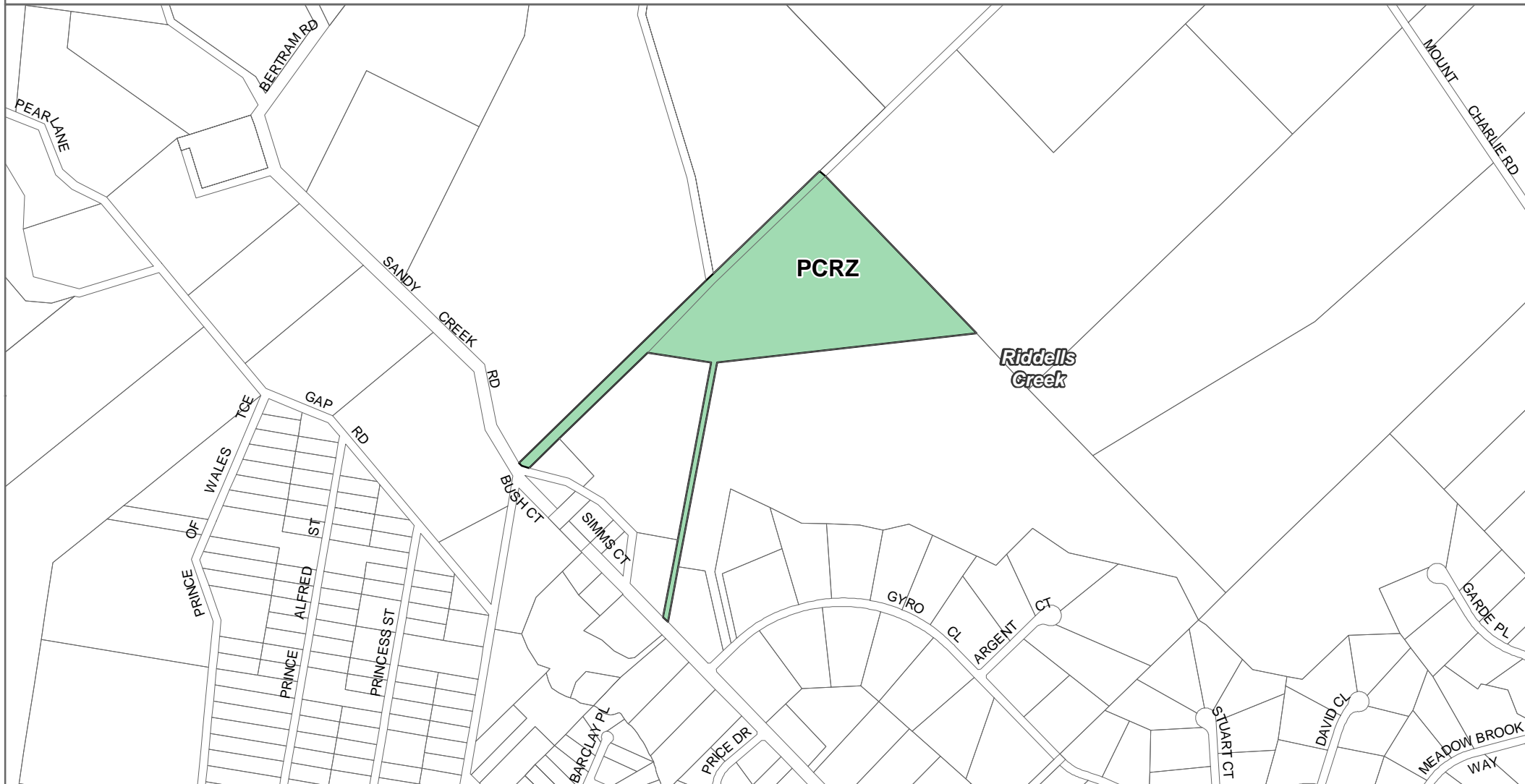


Environment,  
Land, Water  
and Planning

Part of Planning Scheme Map 39



# MACEDON RANGES PLANNING SCHEME - LOCAL PROVISION AMENDMENT C126macr



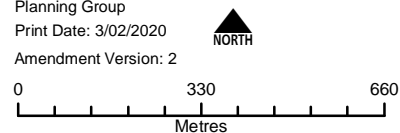
**LEGEND**

- PPRZ - Public Park and Recreation Zone
- Local Government Area

**Disclaimer**  
 This publication may be of assistance to you but the State of Victoria and its employees do not guarantee that the publication is without flaw of any kind or is wholly appropriate for your particular purposes and therefore disclaims all liability for any error, loss or other consequence which may arise from you relying on any information in this publication.

© The State of Victoria Department of Environment, Land, Water and Planning 2020

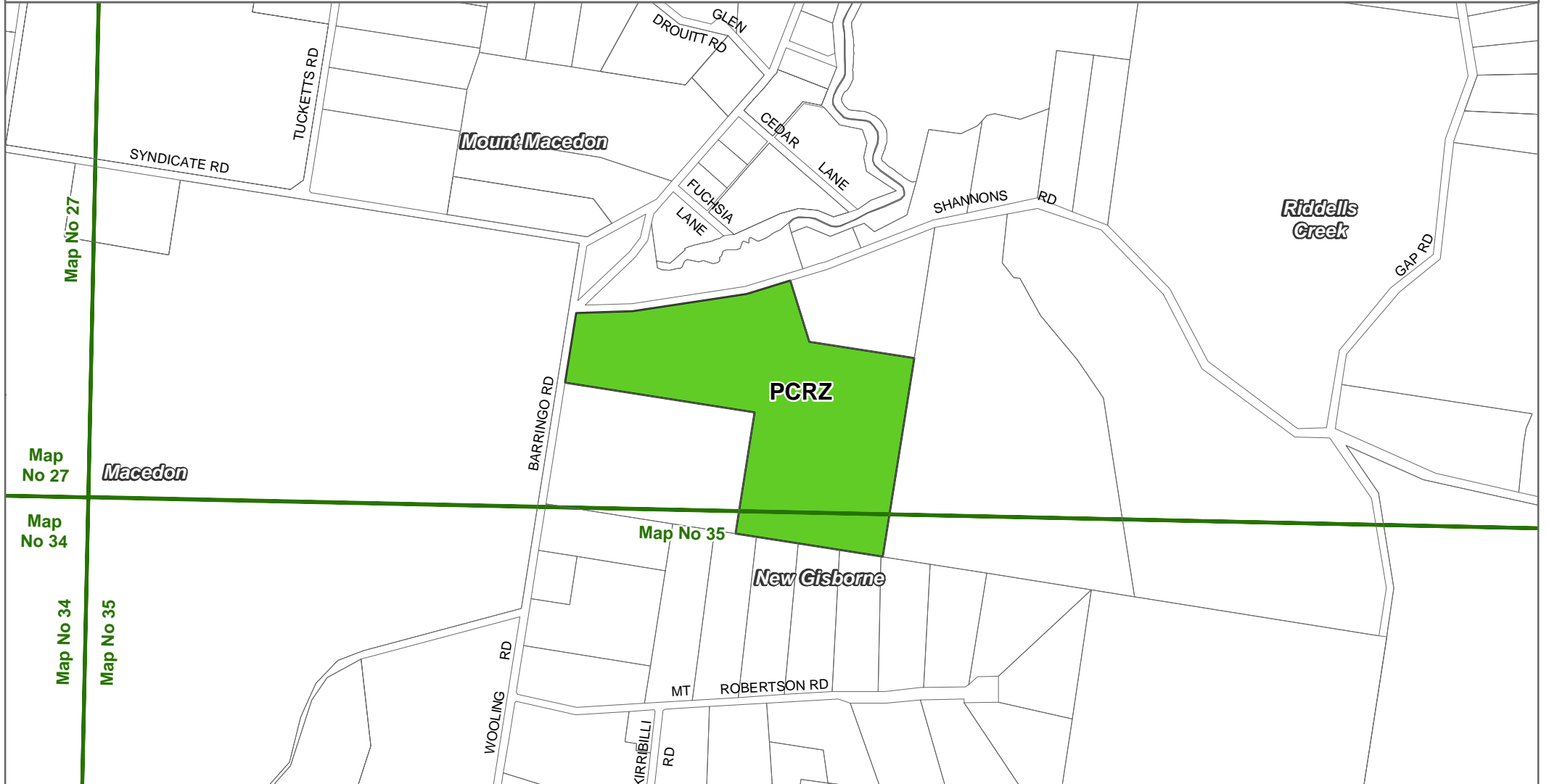
Planning Group  
 Print Date: 3/02/2020  
 Amendment Version: 2



Part of Planning Scheme Map 39



# MACEDON RANGES PLANNING SCHEME - LOCAL PROVISION AMENDMENT C126macr



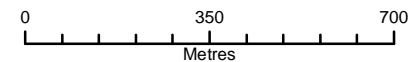
**LEGEND**

- PCRZ - Public Conservation and Resource Zone
- Local Government Area

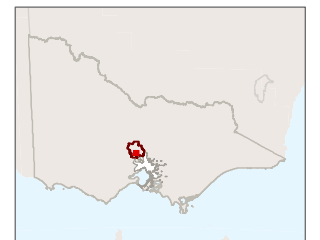
**Disclaimer**  
 This publication may be of assistance to you but the State of Victoria and its employees do not guarantee that the publication is without flaw of any kind or is wholly appropriate for your particular purposes and therefore disclaims all liability for any error, loss or other consequence which may arise from you relying on any information in this publication.

© The State of Victoria Department of Environment, Land, Water and Planning 2020

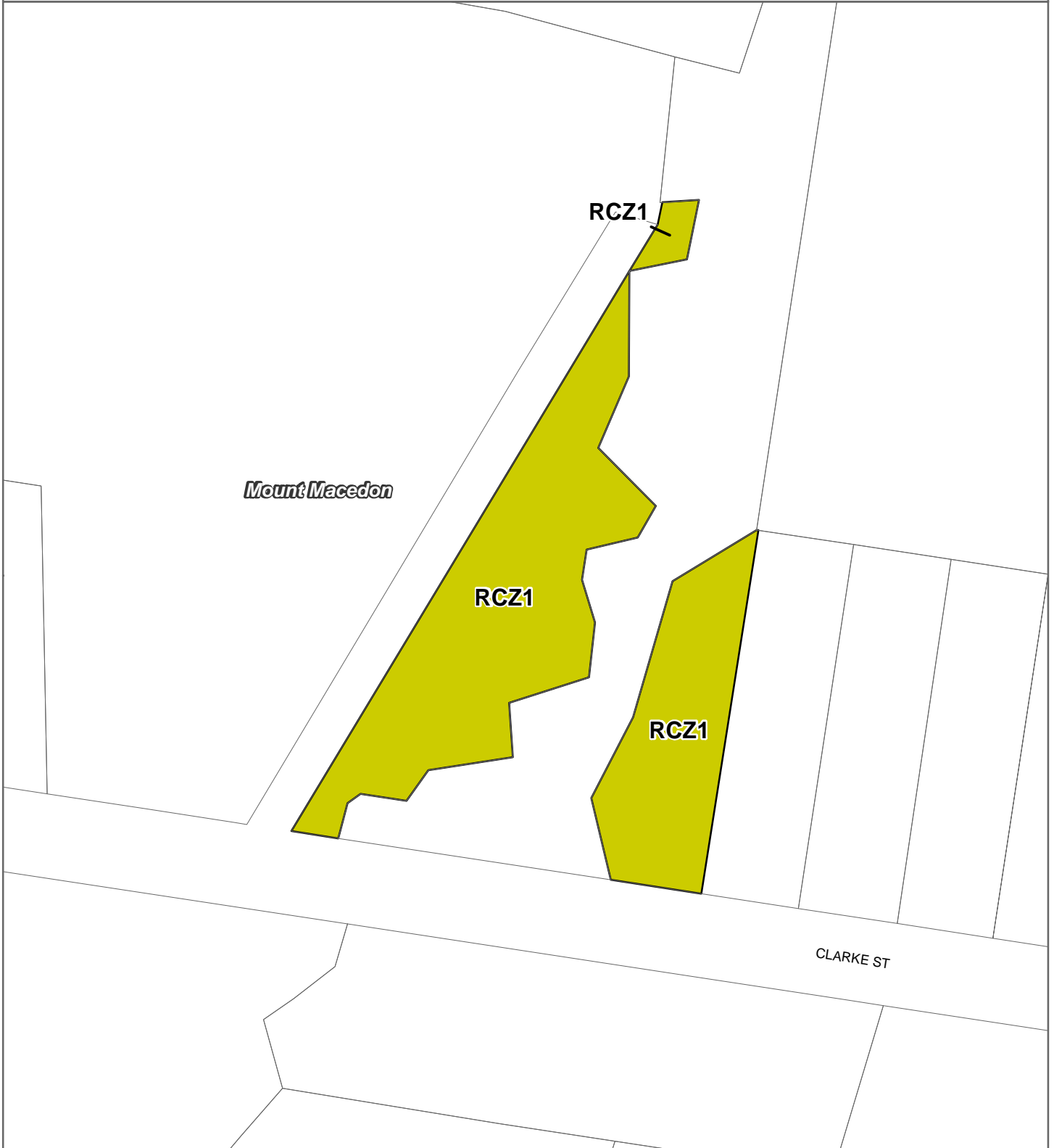
Planning Group  
 Print Date: 3/02/2020  
 Amendment Version: 2





Part of Planning Scheme Maps 26 & 35

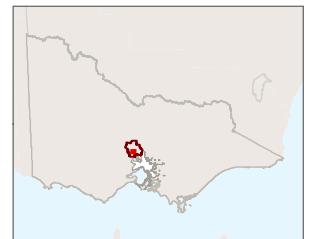


MACEDON RANGES PLANNING SCHEME - LOCAL PROVISION  
**AMENDMENT C126macr**



**LEGEND**

-  RCZ - Rural Conservation Zone
-  Local Government Area



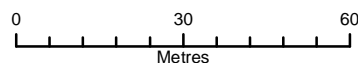
Part of Planning Scheme Map 27

**Disclaimer**

This publication may be of assistance to you but the State of Victoria and its employees do not guarantee that the publication is without flaw of any kind or is wholly appropriate for your particular purposes and therefore disclaims all liability for any error, loss or other consequence which may arise from you relying on any information in this publication.

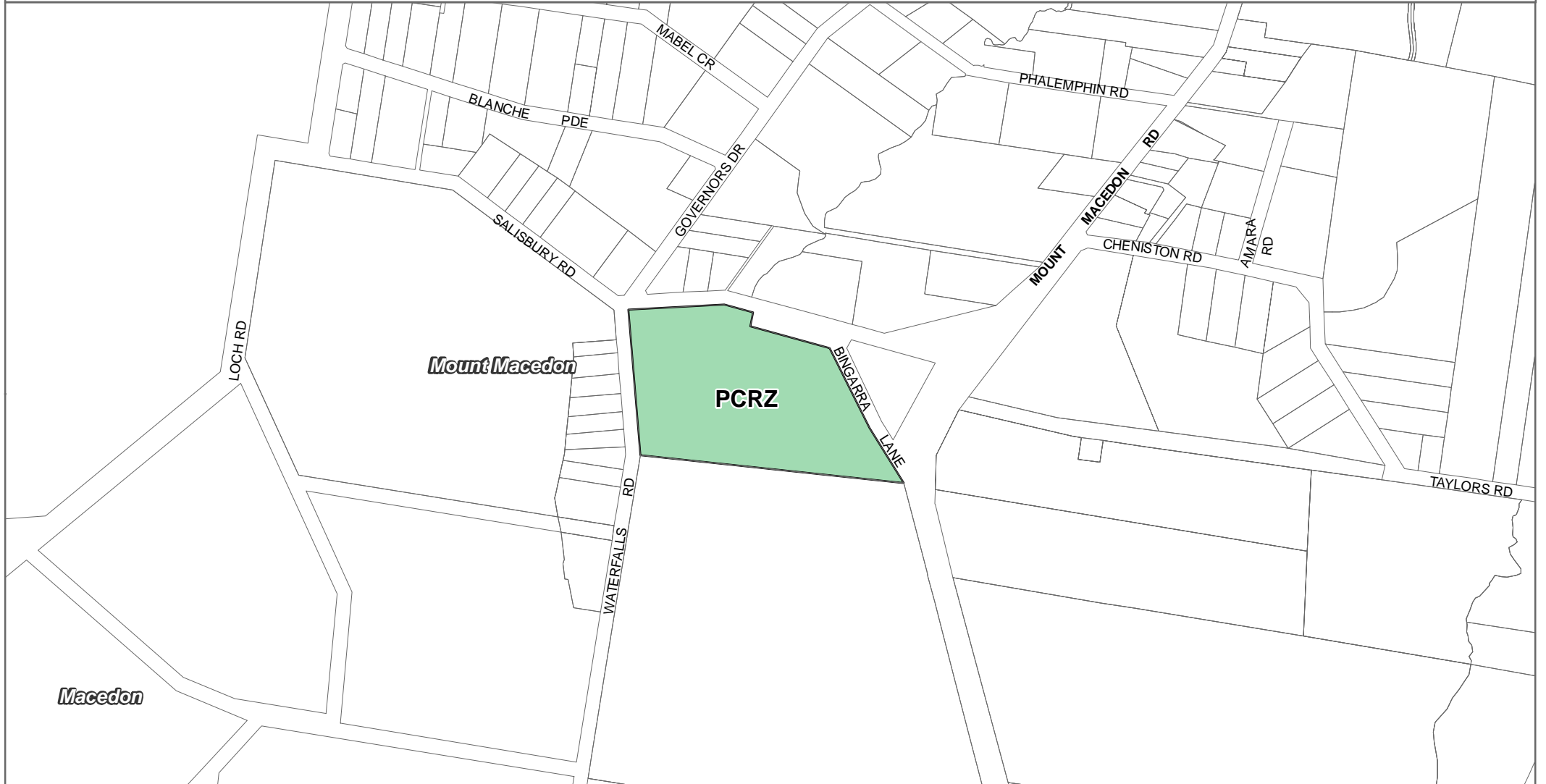
© The State of Victoria Department of Environment, Land, Water and Planning 2020

Planning Group  
 Print Date: 3/02/2020  
 Amendment Version: 2



Environment,  
 Land, Water  
 and Planning

# MACEDON RANGES PLANNING SCHEME - LOCAL PROVISION AMENDMENT C126macr



**LEGEND**

- PPRZ - Public Park and Recreation Zone
- Local Government Area

**Disclaimer**

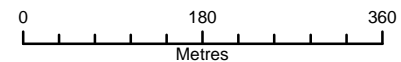
This publication may be of assistance to you but the State of Victoria and its employees do not guarantee that the publication is without flaw of any kind or is wholly appropriate for your particular purposes and therefore disclaims all liability for any error, loss or other consequence which may arise from you relying on any information in this publication.

© The State of Victoria Department of Environment, Land, Water and Planning 2020

Planning Group

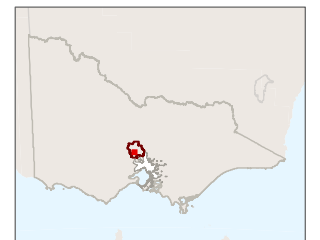
Print Date: 3/02/2020

Amendment Version: 2



Environment,  
Land, Water  
and Planning

Part of Planning Scheme Map 27





# MACEDON RANGES PLANNING SCHEME - LOCAL PROVISION

## AMENDMENT C126macr



**LEGEND**

- LDRZ - Low Density Residential Zone
- Local Government Area

**Disclaimer**

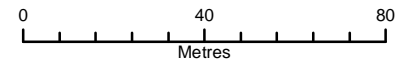
This publication may be of assistance to you but the State of Victoria and its employees do not guarantee that the publication is without flaw of any kind or is wholly appropriate for your particular purposes and therefore disclaims all liability for any error, loss or other consequence which may arise from you relying on any information in this publication.

© The State of Victoria Department of Environment, Land, Water and Planning 2020

Planning Group

Print Date: 3/02/2020

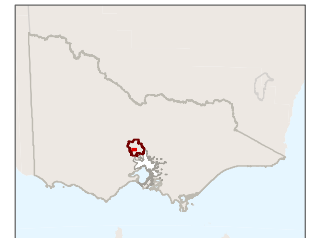
Amendment Version: 2



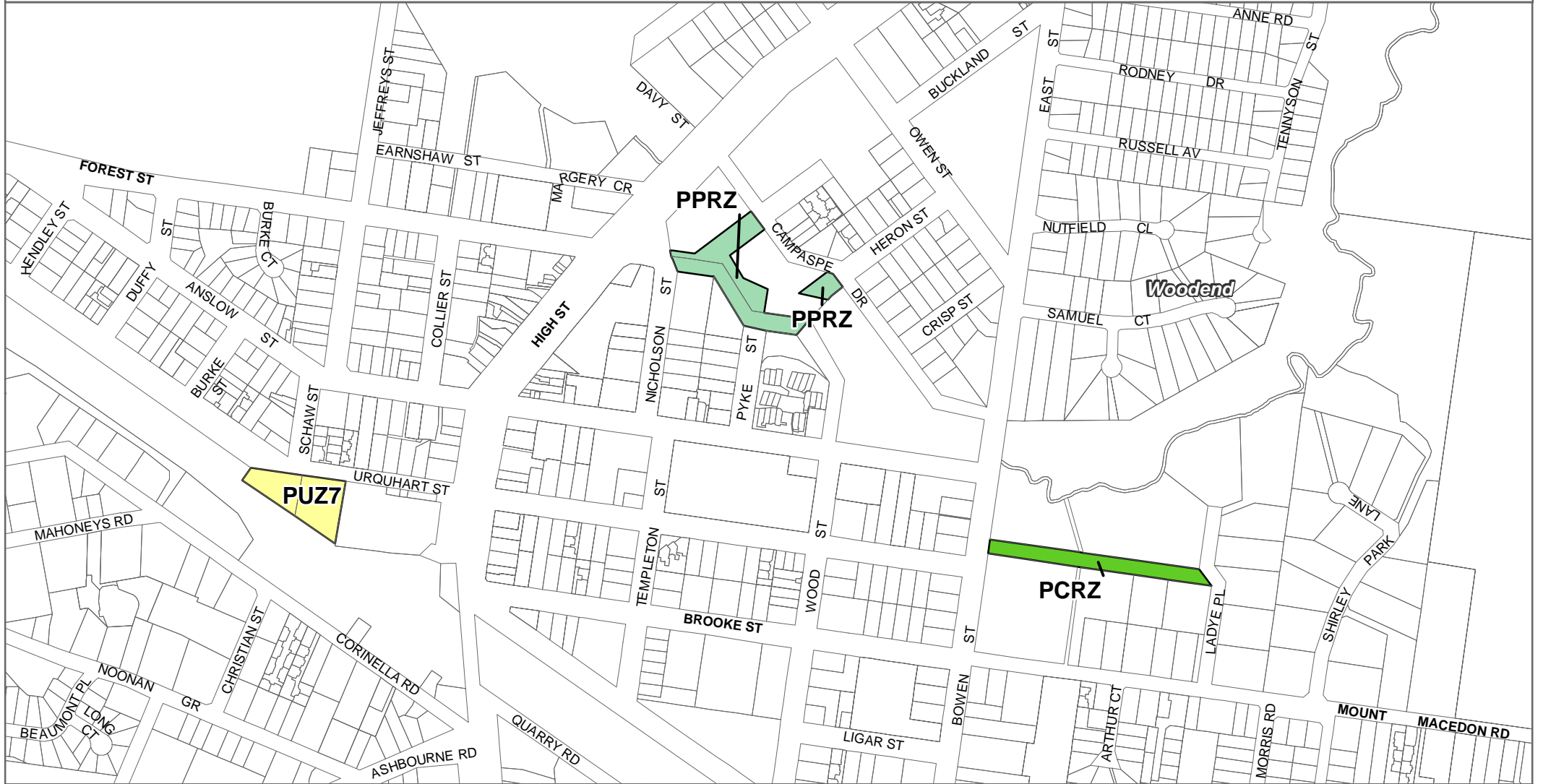
NORTH

Environment,  
Land, Water  
and Planning

Part of Planning Scheme Map 27



# MACEDON RANGES PLANNING SCHEME - LOCAL PROVISION AMENDMENT C126macr



**LEGEND**

- PCRZ - Public Conservation and Resource Zone
- PPRZ - Public Park and Recreation Zone
- PUZ7 - Public Use Zone-Other Public Use
- Local Government Area

**Disclaimer**  
 This publication may be of assistance to you but the State of Victoria and its employees do not guarantee that the publication is without flaw of any kind or is wholly appropriate for your particular purposes and therefore disclaims all liability for any error, loss or other consequence which may arise from you relying on any information in this publication.

© The State of Victoria Department of Environment, Land, Water and Planning 2020

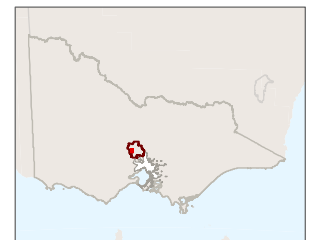
Planning Group  
 Print Date: 3/02/2020  
 Amendment Version: 2

▲  
NORTH

0                      180                      360  
Metres





Part of Planning Scheme Map 24

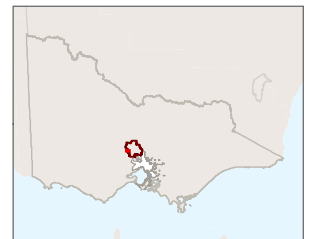


MACEDON RANGES PLANNING SCHEME - LOCAL PROVISION  
**AMENDMENT C126macr**



**LEGEND**

-  PUZ1 - Public Use Zone-Service and Utility
-  Local Government Area



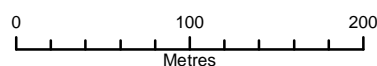
Part of Planning Scheme Maps 14 & 22

**Disclaimer**

This publication may be of assistance to you but the State of Victoria and its employees do not guarantee that the publication is without flaw of any kind or is wholly appropriate for your particular purposes and therefore disclaims all liability for any error, loss or other consequence which may arise from you relying on any information in this publication.

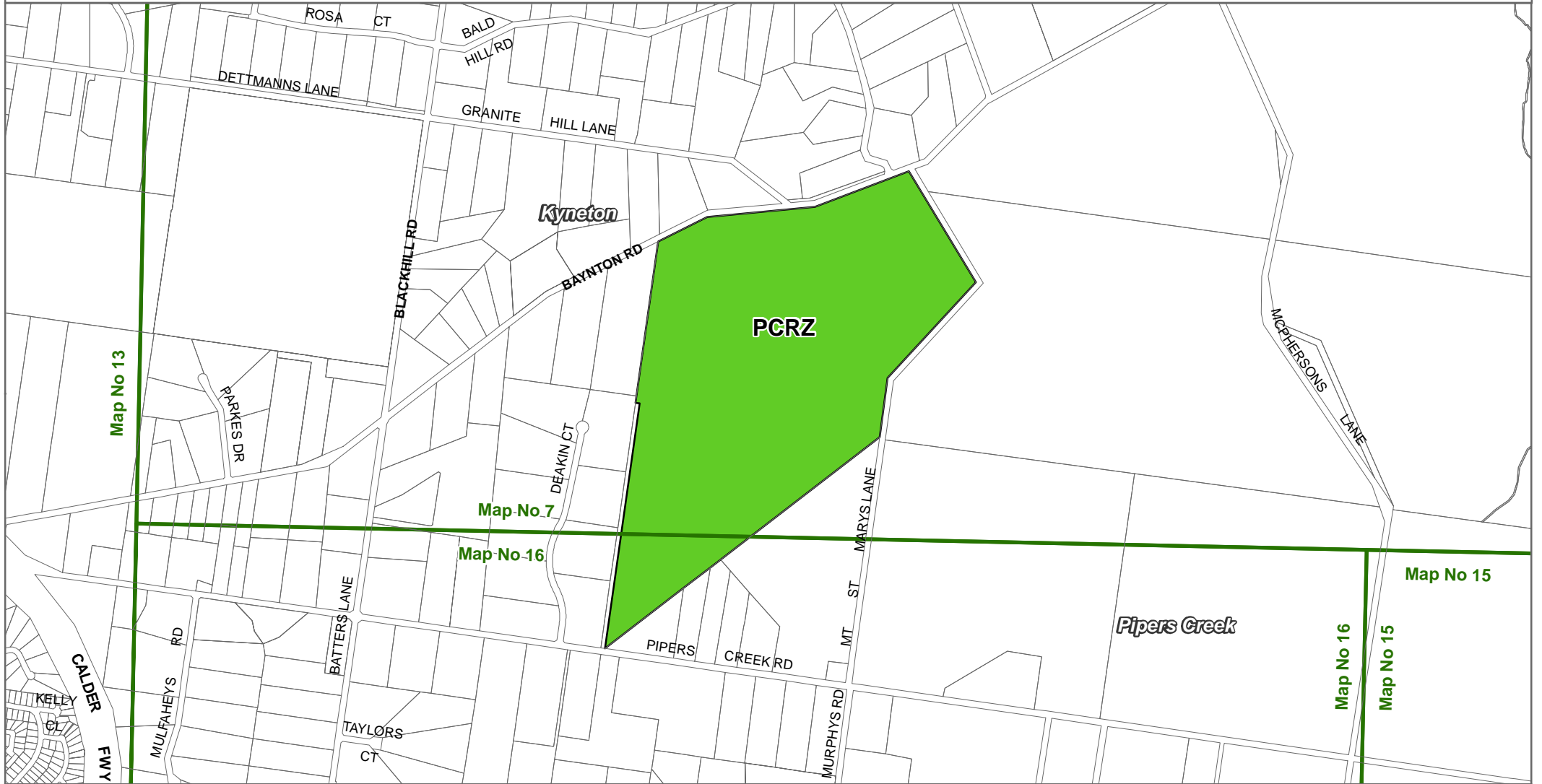
© The State of Victoria Department of Environment, Land, Water and Planning 2020

Planning Group  
 Print Date: 3/02/2020  
 Amendment Version: 2



Environment,  
 Land, Water  
 and Planning

# MACEDON RANGES PLANNING SCHEME - LOCAL PROVISION AMENDMENT C126macr



- LEGEND**
- PCRZ - Public Conservation and Resource Zone
  - Local Government Area

**Disclaimer**  
 This publication may be of assistance to you but the State of Victoria and its employees do not guarantee that the publication is without flaw of any kind or is wholly appropriate for your particular purposes and therefore disclaims all liability for any error, loss or other consequence which may arise from you relying on any information in this publication.

© The State of Victoria Department of Environment, Land, Water and Planning 2020

Planning Group  
 Print Date: 3/02/2020  
 Amendment Version: 2

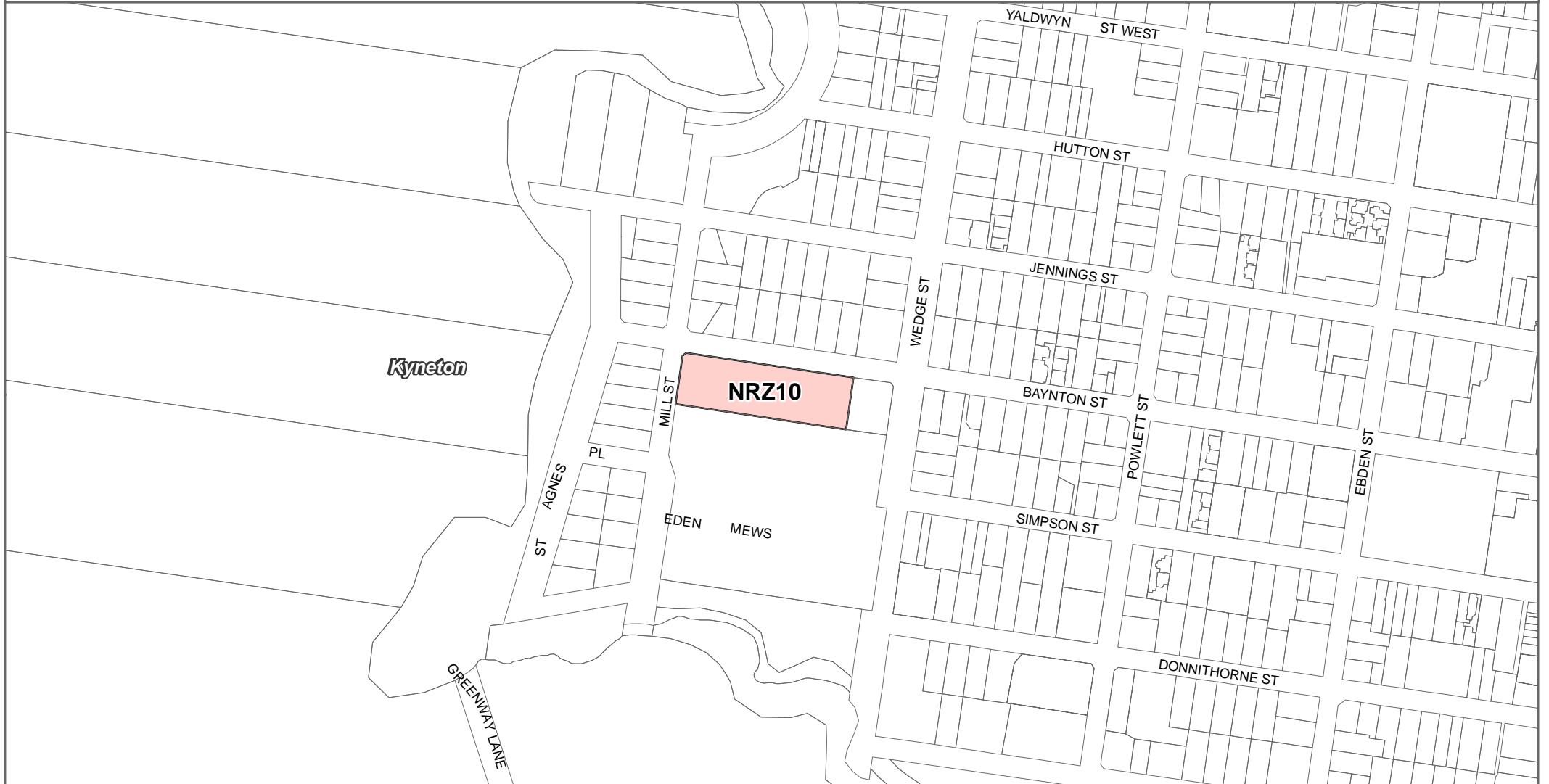
▲  
NORTH

0                      440                      880  
 Metres



Part of Planning Scheme Maps 7 & 16

# MACEDON RANGES PLANNING SCHEME - LOCAL PROVISION AMENDMENT C126macr



**LEGEND**

- NRZ - Neighbourhood Residential Zone
- Local Government Area

**Disclaimer**

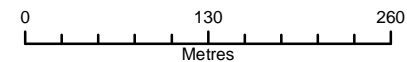
This publication may be of assistance to you but the State of Victoria and its employees do not guarantee that the publication is without flaw of any kind or is wholly appropriate for your particular purposes and therefore disclaims all liability for any error, loss or other consequence which may arise from you relying on any information in this publication.

© The State of Victoria Department of Environment, Land, Water and Planning 2020

Planning Group

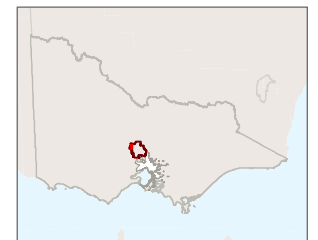
Print Date: 3/02/2020

Amendment Version: 2

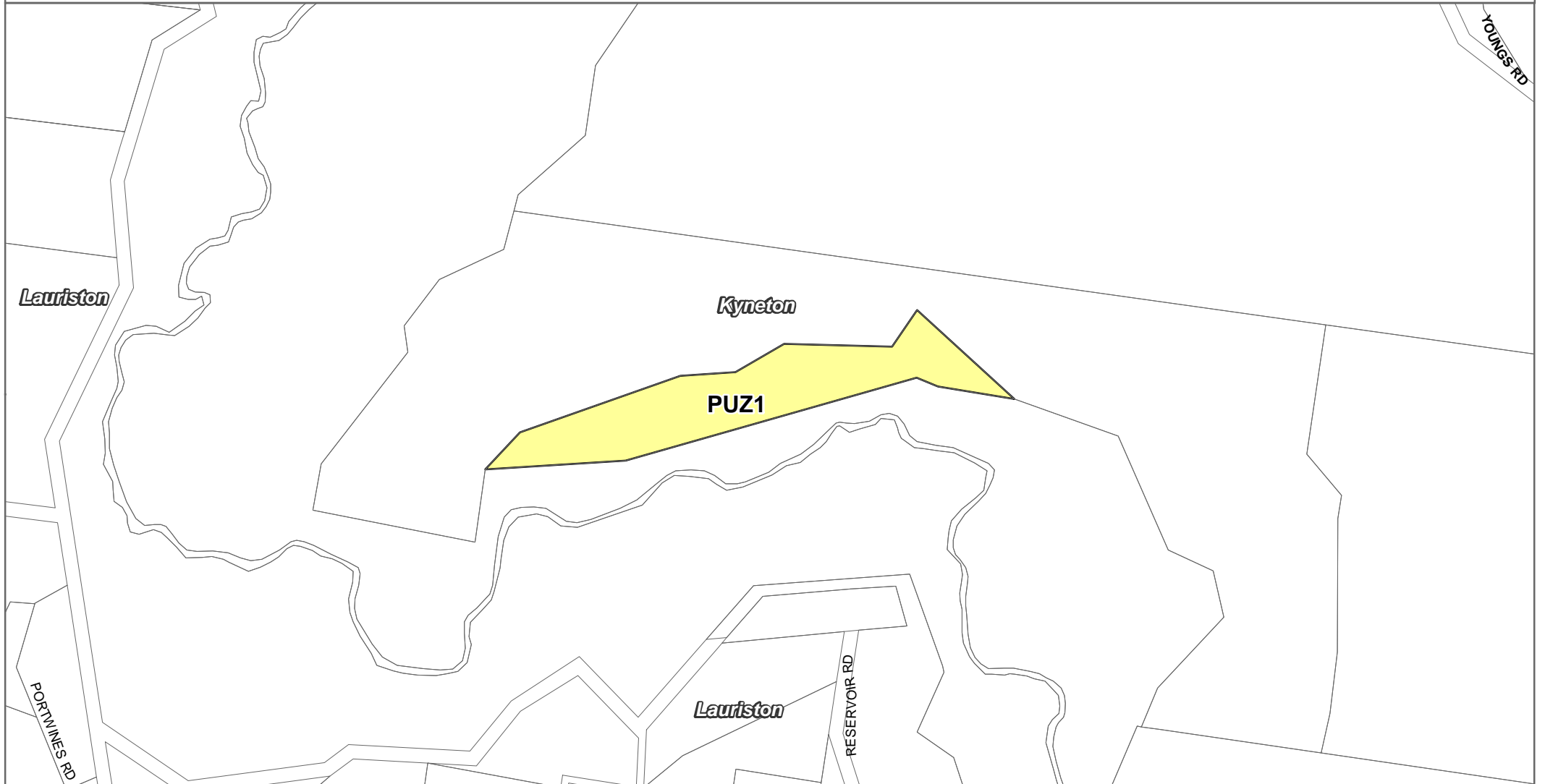


Environment,  
Land, Water  
and Planning



Part of Planning Scheme Map 13



# MACEDON RANGES PLANNING SCHEME - LOCAL PROVISION AMENDMENT C126macr



## LEGEND

-  PUZ1 - Public Use Zone-Service and Utility
-  Local Government Area

## Disclaimer

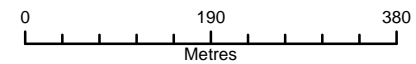
This publication may be of assistance to you but the State of Victoria and its employees do not guarantee that the publication is without flaw of any kind or is wholly appropriate for your particular purposes and therefore disclaims all liability for any error, loss or other consequence which may arise from you relying on any information in this publication.

© The State of Victoria Department of Environment, Land, Water and Planning 2020

Planning Group

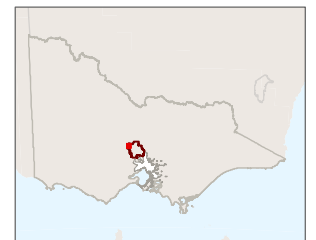
Print Date: 3/02/2020

Amendment Version: 2



Environment,  
Land, Water  
and Planning

Part of Planning Scheme Map 4



# MACEDON RANGES PLANNING SCHEME - LOCAL PROVISION AMENDMENT C126macr



- LEGEND**
- FZ - Farming Zone
  - PCRZ - Public Conservation and Resource Zone
  - PPRZ - Public Park and Recreation Zone
  - Local Government Area

**Disclaimer**  
 This publication may be of assistance to you but the State of Victoria and its employees do not guarantee that the publication is without flaw of any kind or is wholly appropriate for your particular purposes and therefore disclaims all liability for any error, loss or other consequence which may arise from you relying on any information in this publication.

© The State of Victoria Department of Environment, Land, Water and Planning 2020

Planning Group  
 Print Date: 3/02/2020  
 Amendment Version: 2

▲ NORTH

0                      370                      740  
 Metres



Part of Planning Scheme Maps 5 & 6

