

# ADVENTURE Bingo!

## Macedon Ranges Shire


### Campaspe River Walk and town circuit, Kyneton

Approximate distance: **3.8km**

**Tip:** follow the trail from the Botanic Gardens through to St Agnes Place and back for a shorter walk



To download a digital version of this map visit [mrc.vic.gov.au/healthy-heart](http://mrc.vic.gov.au/healthy-heart)




a magpie



someone walking a dog



a drinking water fountain



a place to sit




a greeting to Taungurung Country



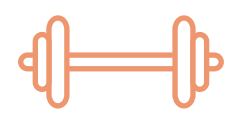
a map on a sign



a bridge



an old pig shed



outdoor exercise equipment

We acknowledge that Macedon Ranges Shire is located on Dja Dja Wurrung, Taungurung and Wurundjeri Country whose ancestors and their descendants are the traditional owners of this Country.

We acknowledge that they have been custodians for many centuries and continue to perform age older ceremonies of celebration, initiation and renewal.

We acknowledge their living culture and their unique role in the life of this region.



The Healthy Heart of Victoria initiative is supported by the Victorian Government