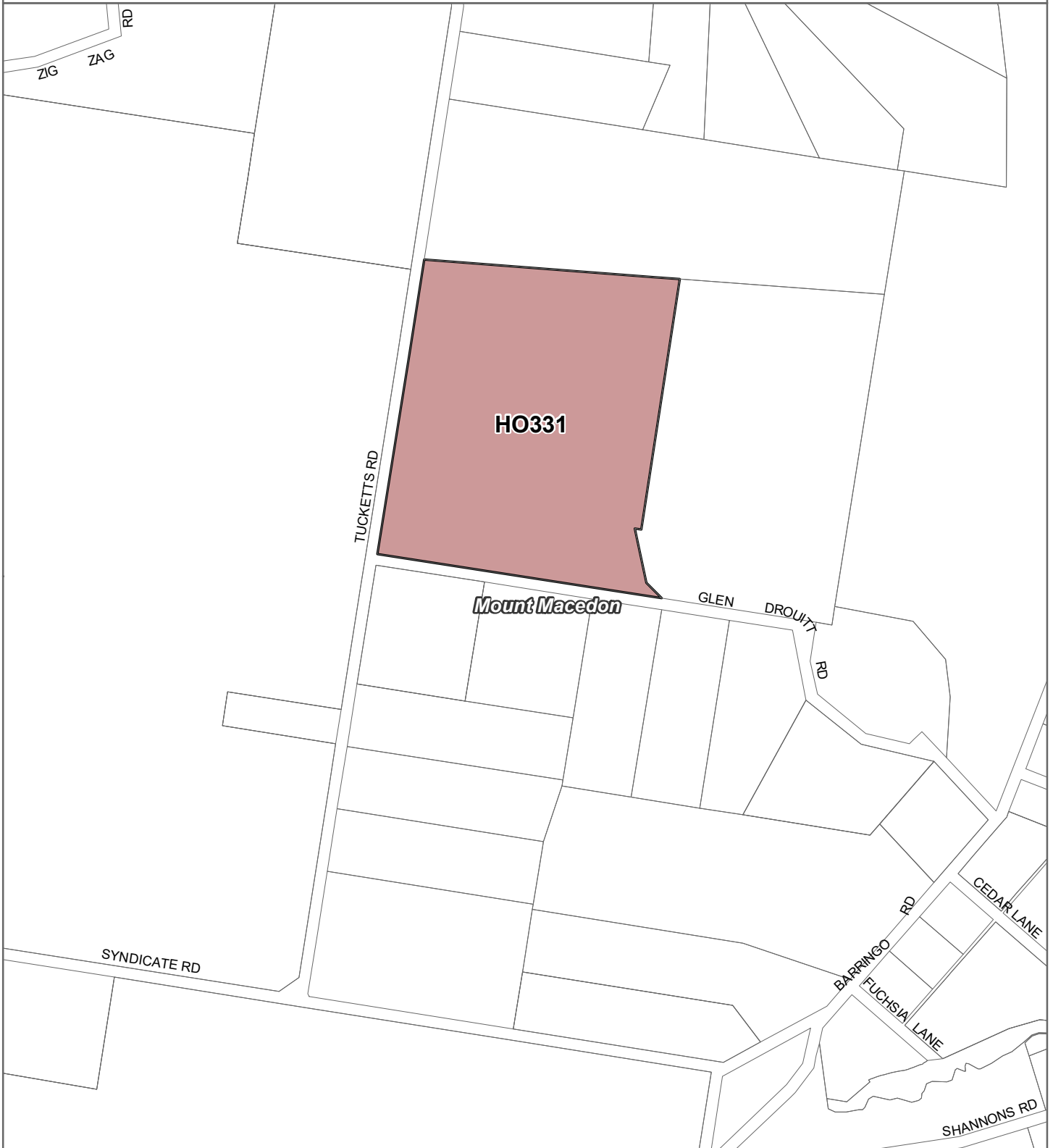


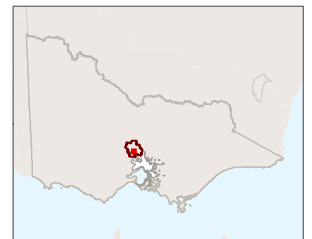


MACEDON RANGES PLANNING SCHEME - LOCAL PROVISION
AMENDMENT C127macr



LEGEND

-  HO - Heritage Overlay
-  Local Government Area



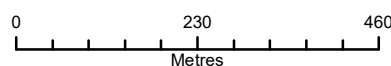
Part of Planning Scheme Map 26HO

Disclaimer

This publication may be of assistance to you but the State of Victoria and its employees do not guarantee that the publication is without flaw of any kind or is wholly appropriate for your particular purposes and therefore disclaims all liability for any error, loss or other consequence which may arise from you relying on any information in this publication.

© The State of Victoria Department of Environment, Land, Water and Planning 2020

Planning Group
 Print Date: 13/02/2020
 Amendment Version: 2



Environment,
 Land, Water
 and Planning